

Customer Account # 349008

PO # / ID # 3504

-
- Washoe County Clerk
- PO Box 11130
- Reno, NV 89520
- Attn: Pauline Reese

Legal Ad Cost 25.80

Extra Proof _____

Notary Fee 2.00

TOTAL 27.80

STATE OF NEVADA
COUNTY OF WASHOE

SS. Lisa A. Wakayama

being first duly sworn, deposes and says:
That as the legal clerk of the RENO GAZETTE-
JOURNAL, a daily newspaper published in Reno,
Washoe County, State of Nevada, that the notice:

of County Ordinance #880

of which a copy is hereto attached, has been
published in each regular and entire issue of said
newspaper on the following dates to wit:

Sept 24, & Oct 1, 1993

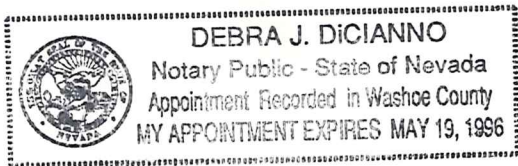
Signed Lisa A. Wakayama

Subscribed and sworn to before me this

1 day of Oct, 1993

Debra J. DiCianno

Notary Public



PROOF OF PUBLICATION

NOTICE OF COUNTY ORDINANCE
NO. 880

NOTICE IS HEREBY GIVEN that
Ordinance No. 880, Bill No. 1055,
entitled,
AN ORDINANCE AMENDING THE
WASHOE COUNTY CODE BY
INCREASING THE FEES CHARGED
BY THE RECORDER FOR RECORD-
ING MAPS OF DIVISIONS INTO
LARGE PARCELS,
was adopted on September 14, 1993,
by Commissioners Larry Beck, Steve
Bradhurst, Gene McDowell, and Jim
Shaw, with Dianne Cornwall absent,
and will become effective on October 1,
1993.
Typewritten copies of the ordinance are
available for inspection by all interested
persons at the office of the County
Clerk at the County Courthouse,
Virginia and Court Streets, Reno,
Nevada.
Judi Bailey, County Clerk
No. 3504 Sept 24/Oct 1, 1993

SUMMARY: Amends Washoe County Code by increasing fees charged by recorder to record maps of divisions into large parcels.

BILL NO. 1055

ORDINANCE NO. 880

AN ORDINANCE AMENDING THE WASHOE COUNTY CODE BY INCREASING THE FEES CHARGED BY THE RECORDER FOR RECORDING MAPS OF DIVISIONS INTO LARGE PARCELS.

THE BOARD OF COUNTY COMMISSIONERS OF THE COUNTY OF WASHOE DO ORDAIN:

SECTION 1. Section 115.450 of the Washoe County Code is hereby amended to read as follows:

115.450 Maps of divisions into large parcels: Filing fee; recording fee.

1. Any person required by law to file with the planning commission a map of division into large parcels shall upon filing with the planning commission pay a filing fee of \$200.

2. Any person required by law to file with the county recorder a map of division into large parcels shall upon filing with the county recorder pay for the recording of the map the amount of \$35 for the first page of the map plus a fee of \$15 for each additional page thereof.

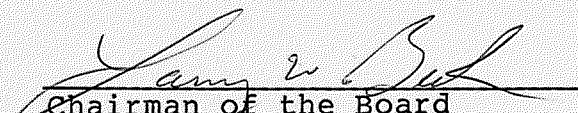
Proposed on the 17th day of August, 1993.
Proposed by Commissioners Cornwall.
Passed on the 14th day of September, 1993.

Vote:


Ayes: Commissioners: Larry Beck, Steve Bradhurst,
Gene McDowell, Jim Shaw.

Nays: Commissioners: None.

Absent: Commissioners: Dianne Cornwall.


Chairman of the Board

ATTEST:  CLERK

 CHIEF DEPUTY
County Clerk

This ordinance shall be in force and effect from and after the 1st day of October, 1993.